
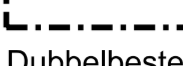
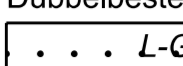
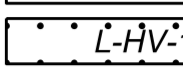



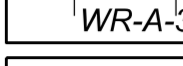

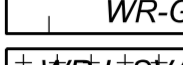
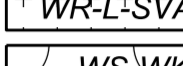
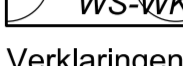


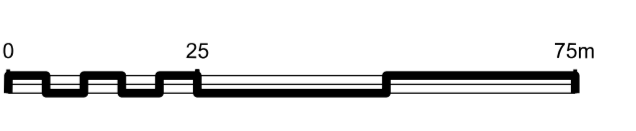
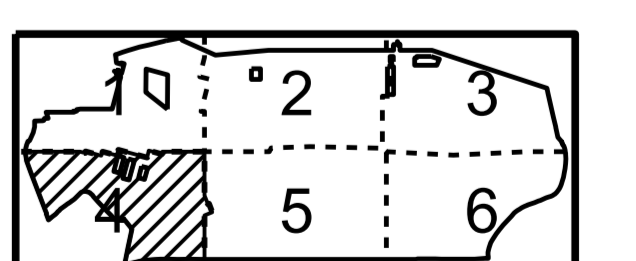


- Plangebied**
 Plangebiedsgrens
 Kaartdeelgrens
Dubbelbestemmingen
 L-G Leiding - Gas
 LHV-1 Leiding - Hoogspanningsverbinding - 1
 LHV-2 Leiding - Hoogspanningsverbinding - 2
 WR-A-1 Waarde - Archeologie - 1
 WR-A-2 Waarde - Archeologie - 2
 WR-A-3 Waarde - Archeologie - 3
 WR-E Waarde - Ecologie
 WR-G Waarde - Geomorfologie
 WR-L-STA Waarde - Landschap - Stelling van Amsterdam
 WS-WK Waterstaat - Waterkering
Verklaringen
 topografische gegevens en bestaande ondergrond



Planinformatie

Datum		Planinformatie	
25 januari 2012	Concept	Samensteller	Stadsdeel Oost
17 oktober 2012	Voorontwerp	Gemaakt door	Van Eijzen & Partners
	Ontwerp		
	Vergevoerd		
	Overnamepakket	Schaal	1 : 1000
	Geconcludeerde versie	Papierformaat	1500 x 860 mm
		Plancode	NL.IMPO.0202.01.11078PST.01W1