
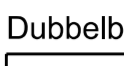
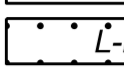
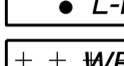


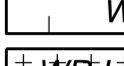
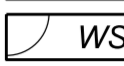






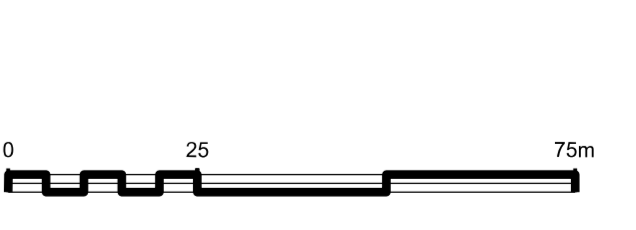
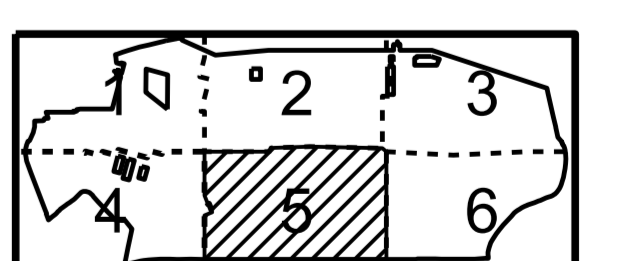


- Plangebied**
-  Plangebiedsgrens
  -  Kaartdeeltgrens
- Dubbelbestemmingen**
-  L-G Leiding - Gas
  -  L-W-1 Leiding - Hoogspanningsverbinding - 1
  -  L-W-2 Leiding - Hoogspanningsverbinding - 2
  -  WR-A-1 Waarde - Archeologie - 1
  -  WR-A-2 Waarde - Archeologie - 2
  -  WR-A-3 Waarde - Archeologie - 3
  -  WR-E Waarde - Ecologie
  -  WR-G Waarde - Geomorfologie
  -  WR-L-STA Waarde - Landschap - Stelling van Amsterdam
  -  WS-WK Waterstaat - Waterkering
- Verklaringen**
-  topografische gegevens en bestaande ondergrond



Planinformatie		Samensteller	Samensteller
Datum	17 oktober 2012	Samensteller	Van Beijeren & Partners
Ontwerp	17 oktober 2012	Gemaakt door	Van Beijeren & Partners
Verantwoordelijke		Schaal	1 : 1000
Ontwerpschik		Papierformaat	1500 x 850 mm
Geometrische versie		Plancode	NL.IMPO.0202.01.11078PST.0101